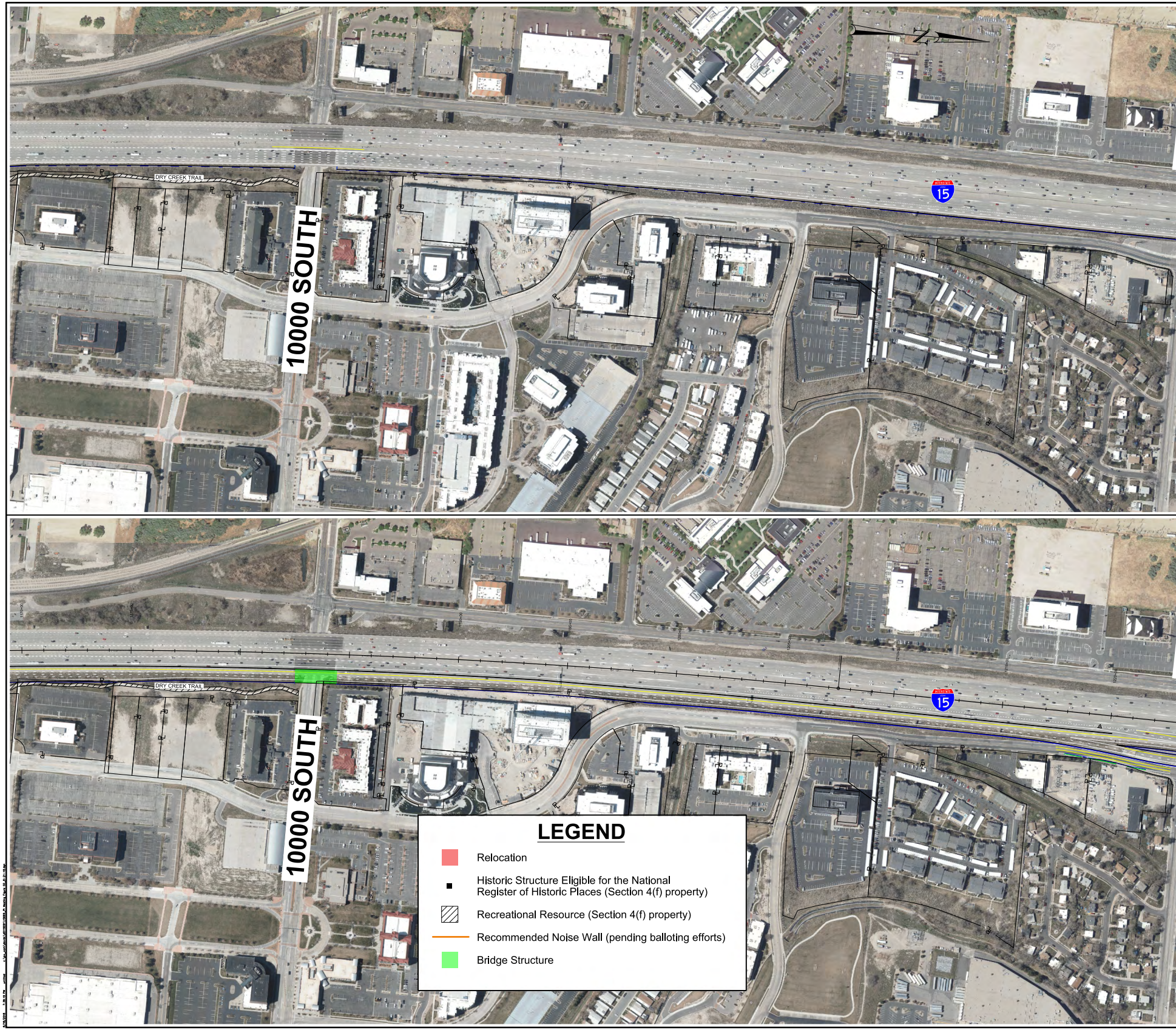
10000 SOUTH
DRY CREEK TRAIL
15
10000 SOUTH
DRY CREEK TRAIL
15
LEGEND
🟥 Relocation
■ Historic Structure Eligible for the National Register of Historic Places (Section 4(f) property)
▨ Recreational Resource (Section 4(f) property)
— Recommended Noise Wall (pending balloting efforts)
🟩 Bridge Structure

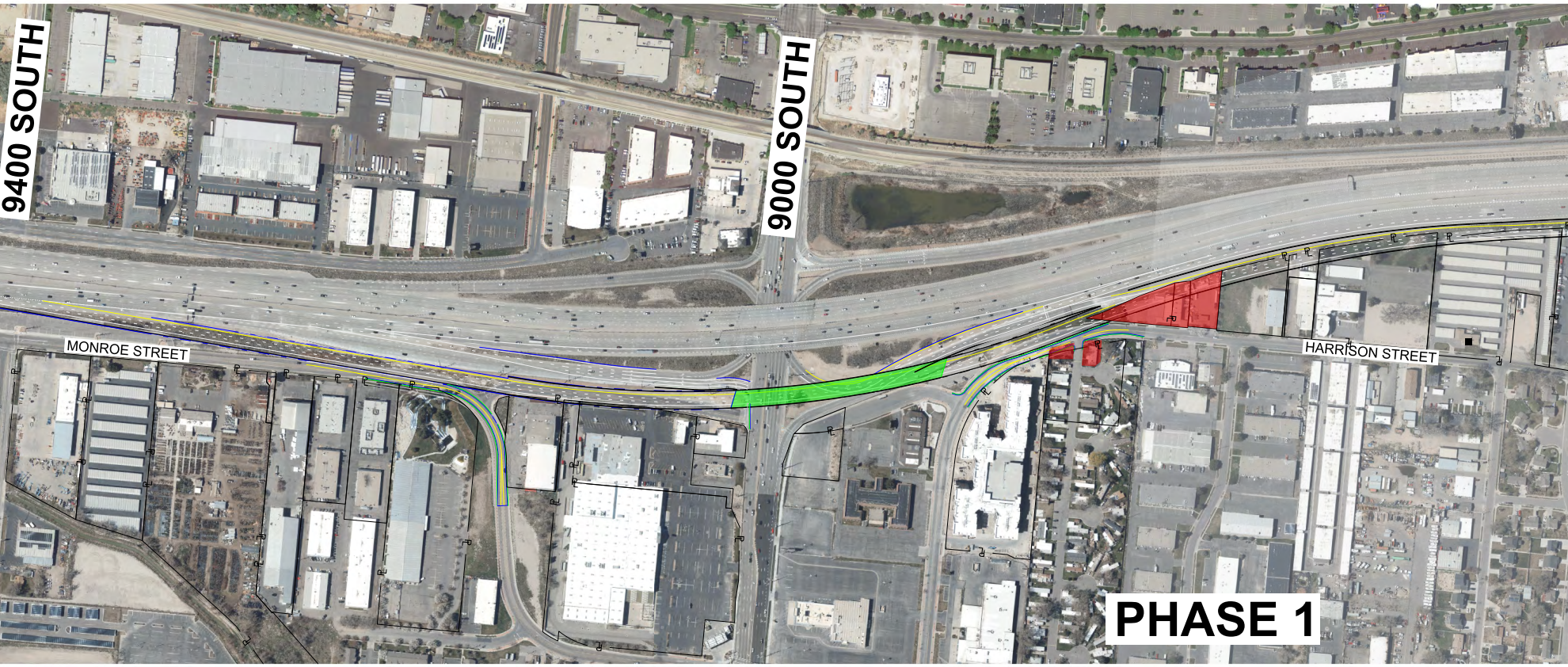
9400 SOUTH
9000 SOUTH
MONROE STREET
HARRISON STREET
PHASE 1

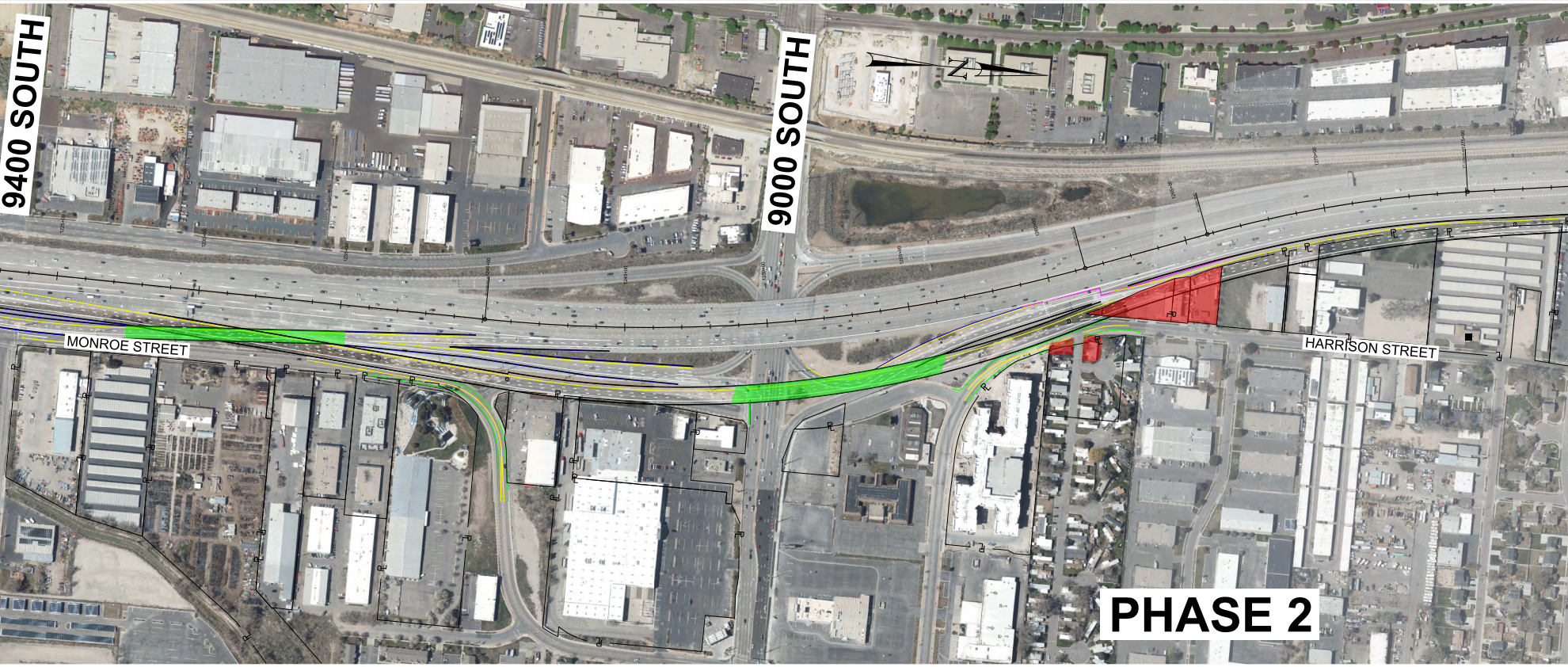
9400 SOUTH
9000 SOUTH
MONROE STREET
HARRISON STREET
N
PHASE 2

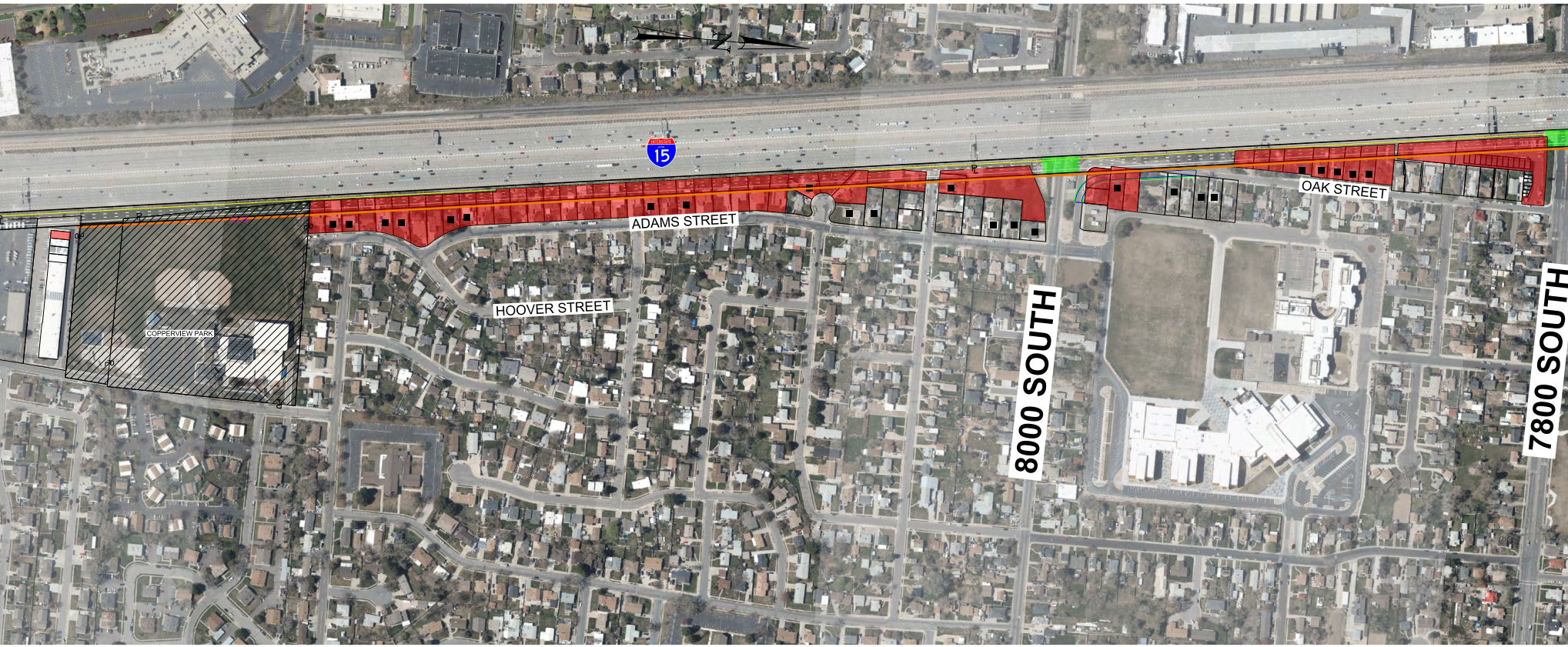
15
OAK STREET
ADAMS STREET
HOOVER STREET
COPPERVIEW PARK
8000 SOUTH
7800 SOUTH

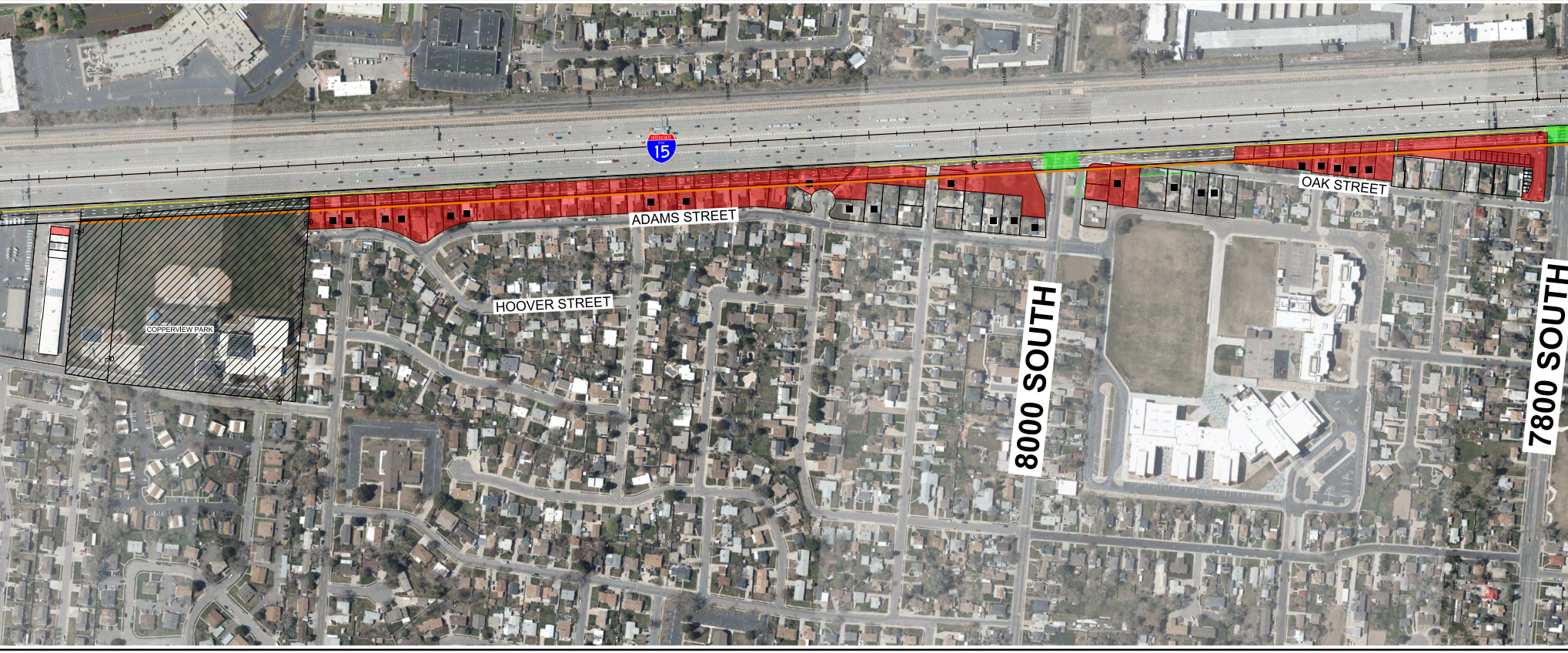
15
OAK STREET
ADAMS STREET
HOOVER STREET
COPPERVIEW PARK
8000 SOUTH
7800 SOUTH

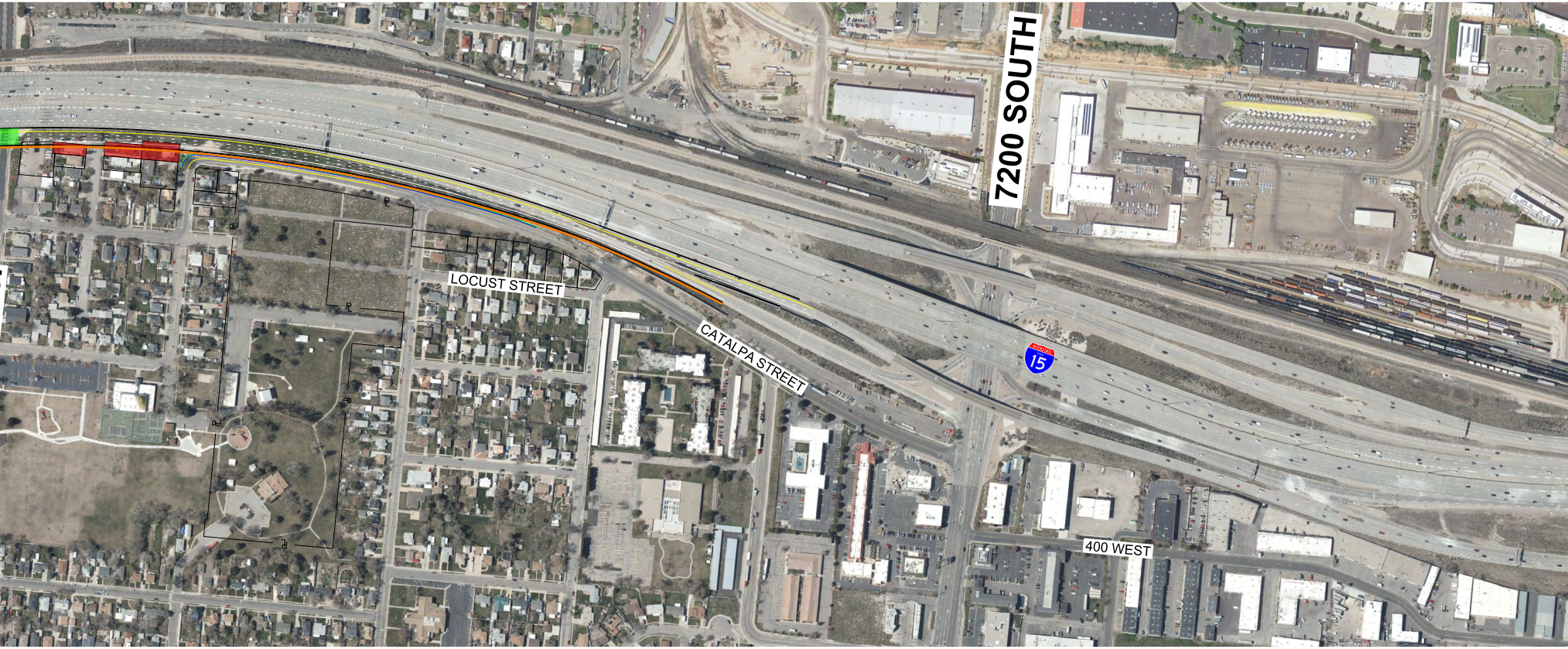
7200 SOUTH
LOCUST STREET
CATALPA STREET
15
400 WEST

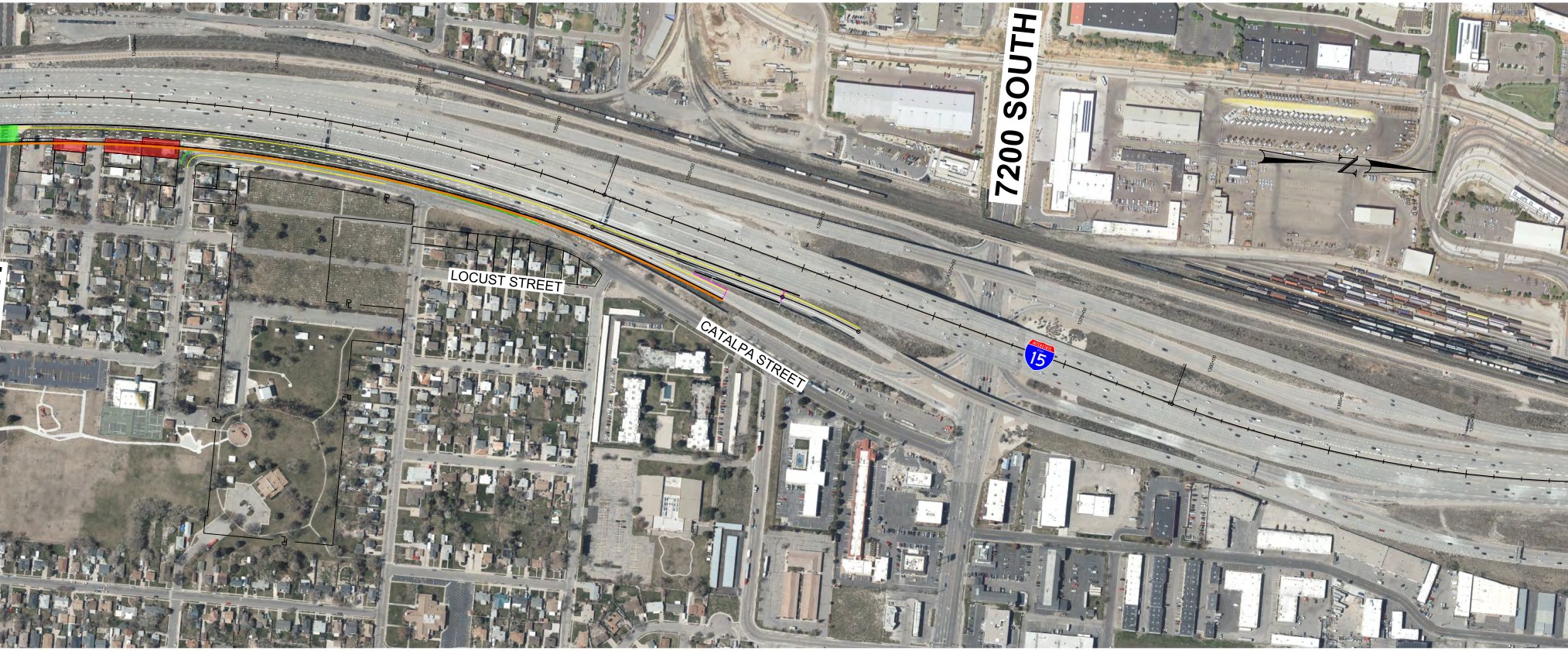
7200 SOUTH
N
LOCUST STREET
CATALPA STREET
15



10600 SOUTH TO I-215